

4 Year Crop History



Owner/Operator:

Address:

Address:

Phone:

Date:


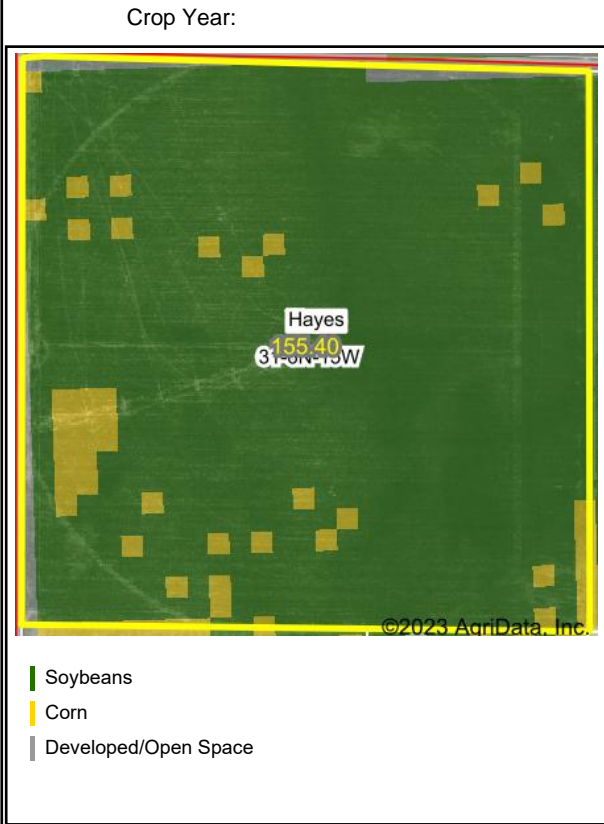


Farm Name:

Field ID:

Acct. #:

Crop Year:

Crop Year:



Boundary Center: 40° 26' 54.54, -99° 3' 39.26

State: NE

County: Kearney

Legal: 31-6N-15W

Twnshp: Hayes



Maps Provided By:



© AgriData, Inc. 2023

www.AgriDataInc.com