

# 4 Year Crop History



Owner/Operator:

Address:

Address:

Phone:

Date:



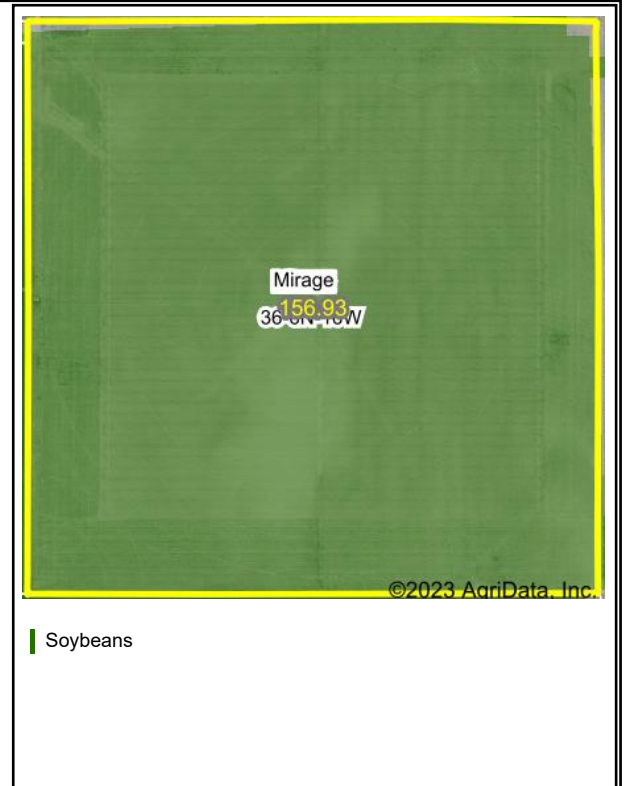
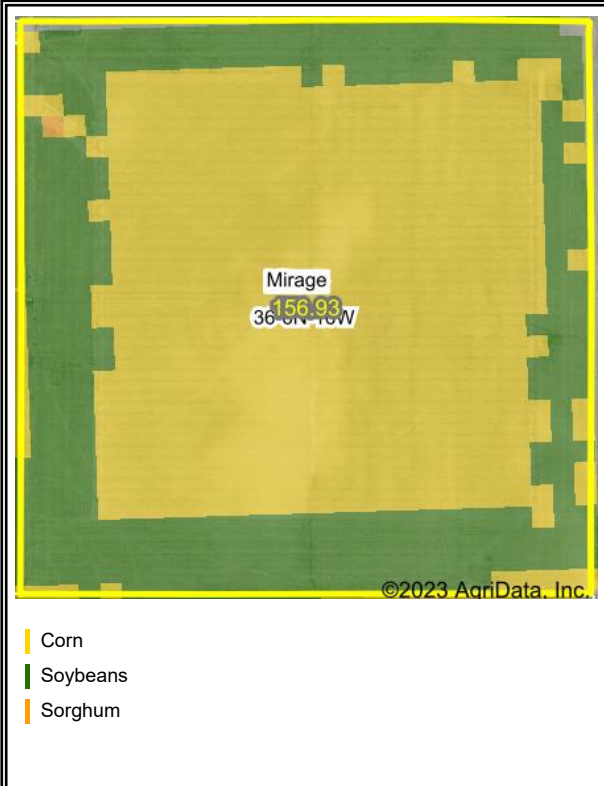
Farm Name:

Field ID:

Acct. #:

Crop Year:

Crop Year:



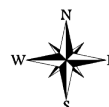
Boundary Center: 40° 26' 54.57, -99° 4' 13.9

State: NE

County: Kearney

Legal: 36-6N-16W

Twnshp: Mirage



Maps Provided By:



© AgriData, Inc. 2023

www.AgriDataInc.com