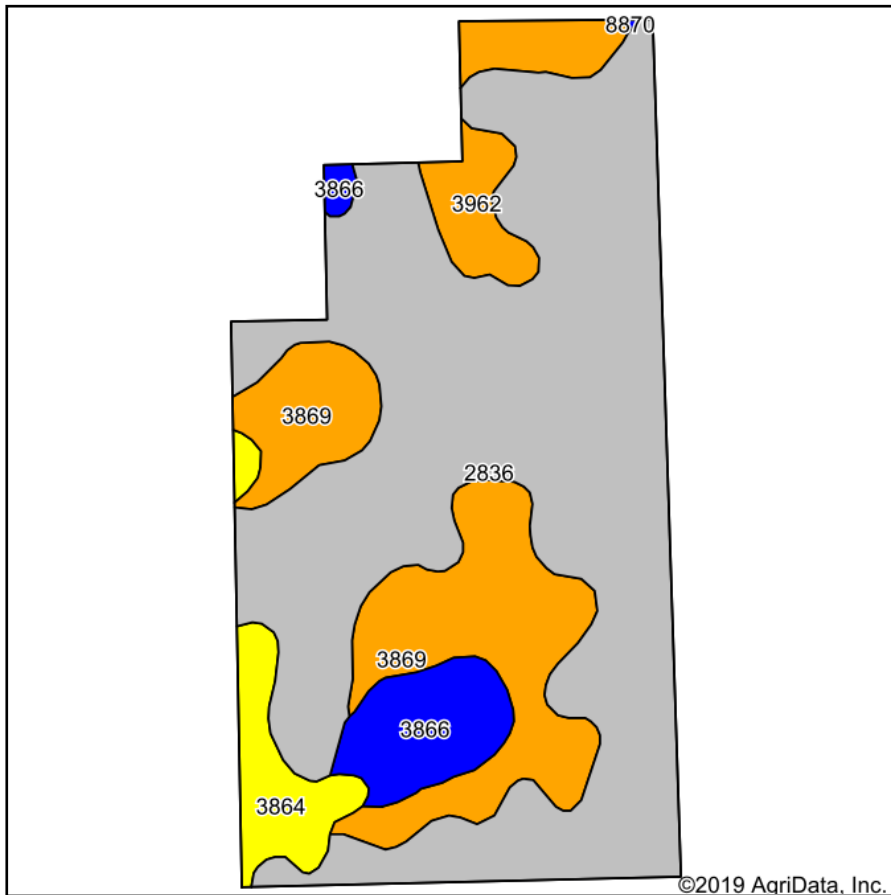
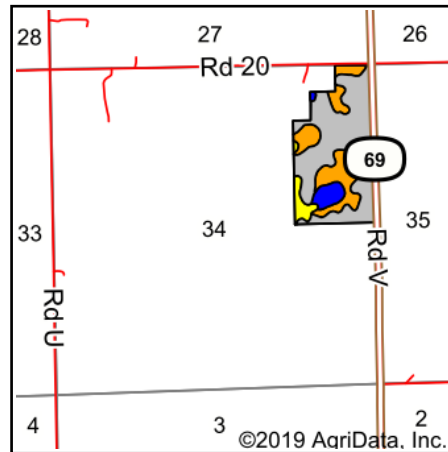


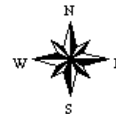
Soils Map



Soils data provided by USDA and NRCS.



State: **Nebraska**
 County: **York**
 Location: **34-12N-1W**
 Township: **Stewart**
 Acres: **66.93**
 Date: **5/20/2019**



Area Symbol: NE185, Soil Area Version: 15

Code	Soil Description	Acres	Percent of field	Non-Irr Class Legend	Non-Irr Class *c	Irr Class *c	Range Production (lbs/acre/yr)	SRPG	*n NCCPI Overall	*n NCCPI Corn	*n NCCPI Small Grains
2836	Uly-Hobbs silt loams, 11 to 30 percent slopes	43.13	64.4%		Vle		3650	52	59	55	42
3869	Hastings silt loam, 7 to 11 percent slopes	12.48	18.6%		IVe	IVe	3226	63	64	60	47
3866	Hastings silt loam, 1 to 3 percent slopes	4.00	6.0%		Ile	Ile	3784	72	67	63	50
3962	Hastings silty clay loam, 7 to 11 percent slopes, eroded	3.91	5.8%		IVe	IVe	3226	64	53	50	36
3864	Hastings silt loam, 0 to 1 percent slopes	3.41	5.1%		Iw	Iw	3778	74	68	65	50
Weighted Average							3560.7	57.1	*n 60.5	*n 56.6	*n 43.5

*n: The aggregation method is "Weighted Average using major components"

*c: Using Capabilities Class Dominant Condition Aggregation Method

Soils data provided by USDA and NRCS.